

USPTO PATENT FULL-TEXT AND IMAGE DATABASE

[Home](#)[Quick](#)[Advanced](#)[Pat Num](#)[Help](#)[Bottom](#)[View Cart](#)

Searching US Patent Collection...

Results of Search in US Patent Collection db for:

AN/esri: 11 patents.

Hits **I** through **II** out of **11**












Jump To

Refine Search

AN/esri

PAT. NO.

Title

- 1 [10,559,097](#)  [Methods and systems for providing mapping, data management, and analysis](#)
 - 2 [10,431,122](#)  [Systems and methods for smart cartography](#)
 - 3 [10,325,035](#)  [Interactive dimensioning of parametric models](#)
 - 4 [10,042,862](#)  [Methods and systems for connecting a social network to a geospatial data repository](#)
 - 5 [9,973,406](#)  [Systems and methods for mapping and analyzing networks](#)
 - 6 [9,824,463](#)  [Methods and systems for providing mapping, data management, and analysis](#)
 - 7 [9,473,785](#)  [Limited error raster compression](#)
 - 8 [9,411,967](#)  [Systems and methods for managing location data and providing a privacy framework](#)
 - 9 [9,309,164](#)  [Method for purification of substances contaminated with organic chemicals](#)
 - 10 [9,299,157](#)  [Scale-invariant superpixel region edges](#)
 - 11 [9,002,126](#)  [Limited error raster compression](#)
-

[Top](#)[View Cart](#)[Home](#)[Quick](#)[Advanced](#)[Pat Num](#)[Help](#)